





0 1,350 2,700 Feet

**Legend**

-  Eligibility Boundary
-  Eligibility Contour
-  JAC Airport Property
-  Parcel Boundaries



Service Layer Credits: Source: Esri, Maxar, GeoEye, Earthstar Geographics, CNES/Airbus DS, USDA, USGS, AeroGRID, IGN, and the GIS User Community  
 Note: Parcel boundaries are for reference only and may not reflect surveyed dimensions.

# Jackson Hole Airport

## Eligibility Boundary for Airport-Provided Drinking Water Filters